

EIA REPORT

Legend:

City Boundary

Assessment Boundary

Proposed N6 GCRR

Structure (S)

Proposed Culvert (C)

Proposed Mammel Underpass (C)

Proposed Attenuation Pond / Infiltration Basin / Wetlands

Proposed Stream Diversion

Proposed Road Lighting

Lantern Type A
9430 lm LED mounted on 10m high columns

Lantern Type B
5410 lm LED mounted on 10m high columns

Lantern Type C
5410 lm LED mounted on 10m high columns

Lantern Type D
11760 lm LED mounted on 12m high columns

Floodlight Type E
9380 lm LED mounted at 6m

Proposed Road Lighting Isolines

Isoline 1.0 lux

Isoline 2.0 lux

Isoline 5.0 lux

Isoline 10 lux

Isoline 15 lux

Isoline 25 lux

AR

AR - Access Road

R

R - Retaining Wall

© National Mapping Division of Tailte Éireann. All rights reserved. Licence number CYAL5033446

Clients

An Roinn Iompair
Department of Transport

Comhairle Chontae na Gaillimhe
Galway County Council

Tionscadal Éireann
Project Ireland
2040

Galway City
Transport Project

TII

Transport Infrastructure Ireland

Key Plan

ARUP

Corporate House
City East Business Park
Ballybrit, Galway, Ireland.

Tel +353 (0)91 460675
www.N6GalwayCity.ie
www.arup.ie

Consultant

N6 Galway City Ring Road

Scale

1:5000 @ A3

Date

February 2025

Job No

233985

Drawing No

Figure 5.4.01

Issue

11

Drawing Title

Road Lighting Columns and Brackets Location
CH.0+000 to CH.1+350
Sheet 1 of 15

Drawing Status

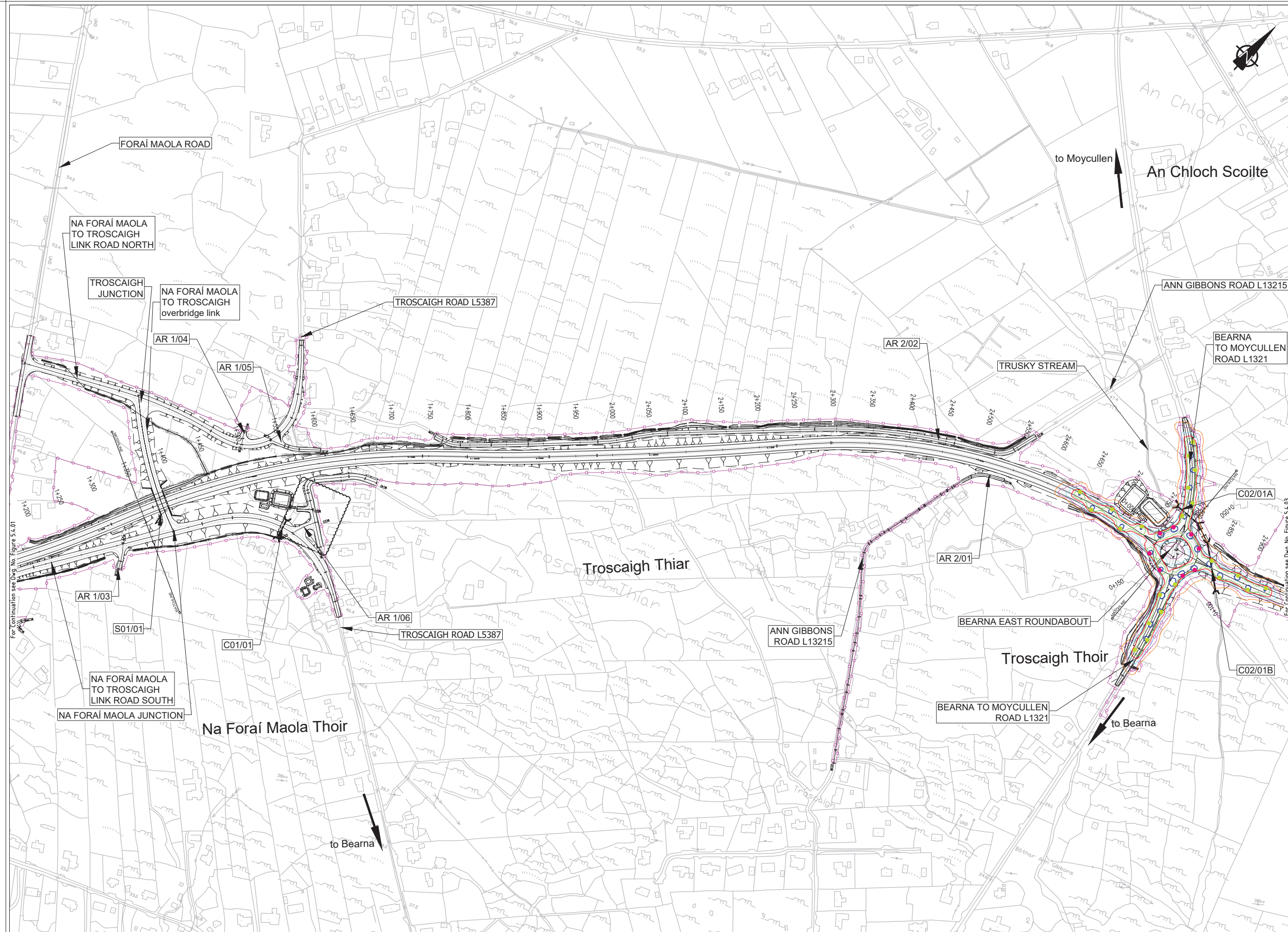
For Information

Issue

11

Do not scale
\\global\europa\Dublin\jobs\233000\233985-004_Interna\4-02 Drawings\4-02-19 Environmental\Update\2024\EA N6GCRR\6-20-2024 Chapter 5\Figure 5.4.01 to 5.4.15_2024.dwg

© Arup








EIA REPORT

Legend:

-
- Legend:
- City Boundary
 - Assessment Boundary
 - Proposed N6 GCRR
 - Structure (S)
 - Proposed Culvert (C)
 - Proposed Mammal Underpass (C)
 - Proposed Attenuation Pond / Infiltration Basin / Wetlands
 - Proposed Stream Diversion

Proposed Road Lighting

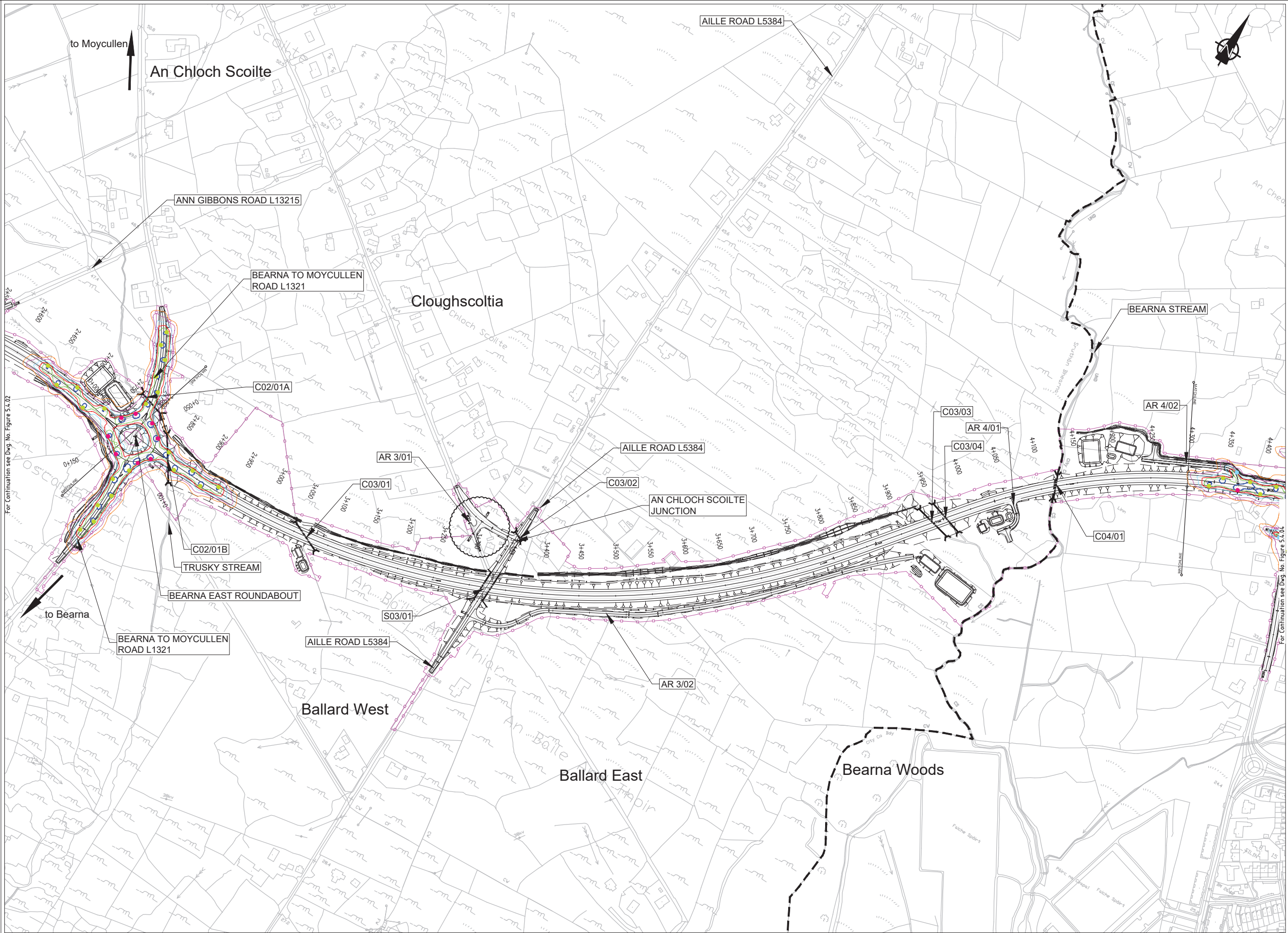
-  Lantern Type A
9430 lm LED mounted on 10m high columns
-  Lantern Type B
5410 lm LED mounted on 10m high columns
-  Lantern Type C
5410 lm LED mounted on 10m high columns
-  Lantern Type D
11760 lm LED mounted on 12m high columns
-  Floodlight Type E
9380 lm LED mounted at 6m

Proposed Road Lighting Isolines

- Isoline 1.0 lux
- Isoline 2.0 lux
- Isoline 5.0 lux
- Isoline 10 lux
- Isoline 15 lux
- Isoline 25 lux

AR - Access Road

R R - Retaining Wall



EIA REPORT

Legend:

- City Boundary
- Assessment Boundary
- Proposed N6 GCRR
- Structure (S)
- Proposed Culvert (C)
- Proposed Mammel Underpass (C)
- Proposed Attenuation Pond / Infiltration Basin / Wetlands
- Proposed Stream Diversion

Proposed Road Lighting

- Lantern Type A
9430 lm LED mounted on 10m high columns
- Lantern Type B
5410 lm LED mounted on 10m high columns
- Lantern Type C
5410 lm LED mounted on 10m high columns
- Lantern Type D
11760 lm LED mounted on 12m high columns
- Floodlight Type E
9380 lm LED mounted at 6m

Proposed Road Lighting Isolines

- Isoline 1.0 lux
- Isoline 2.0 lux
- Isoline 5.0 lux
- Isoline 10 lux
- Isoline 15 lux
- Isoline 25 lux

AR AR - Access Road

R R - Retaining Wall

© National Mapping Division of Tailte Éireann. All rights reserved. Licence number CYAL50333446

Clients

An Roinn Iompair
Department of Transport

Tionscadal Éireann
Project Ireland
2040

Galway City
Transport Project

Comhairle Chontae na Gaillimhe
Galway County Council

TII

Key Plan

Consultant

ARUP

Corporate House
City East Business Park
Ballybrit, Galway, Ireland.

Tel +353 (0)91 460675
www.N6GalwayCity.ie
www.arup.ie

Job Title

N6 Galway City Ring Road

Scale

1:5000 @ A3

Date

February 2025

IT	28/02/2025	KJ	EC	MH
Issue	Date	By	Chkd	Appd

Drawing Title

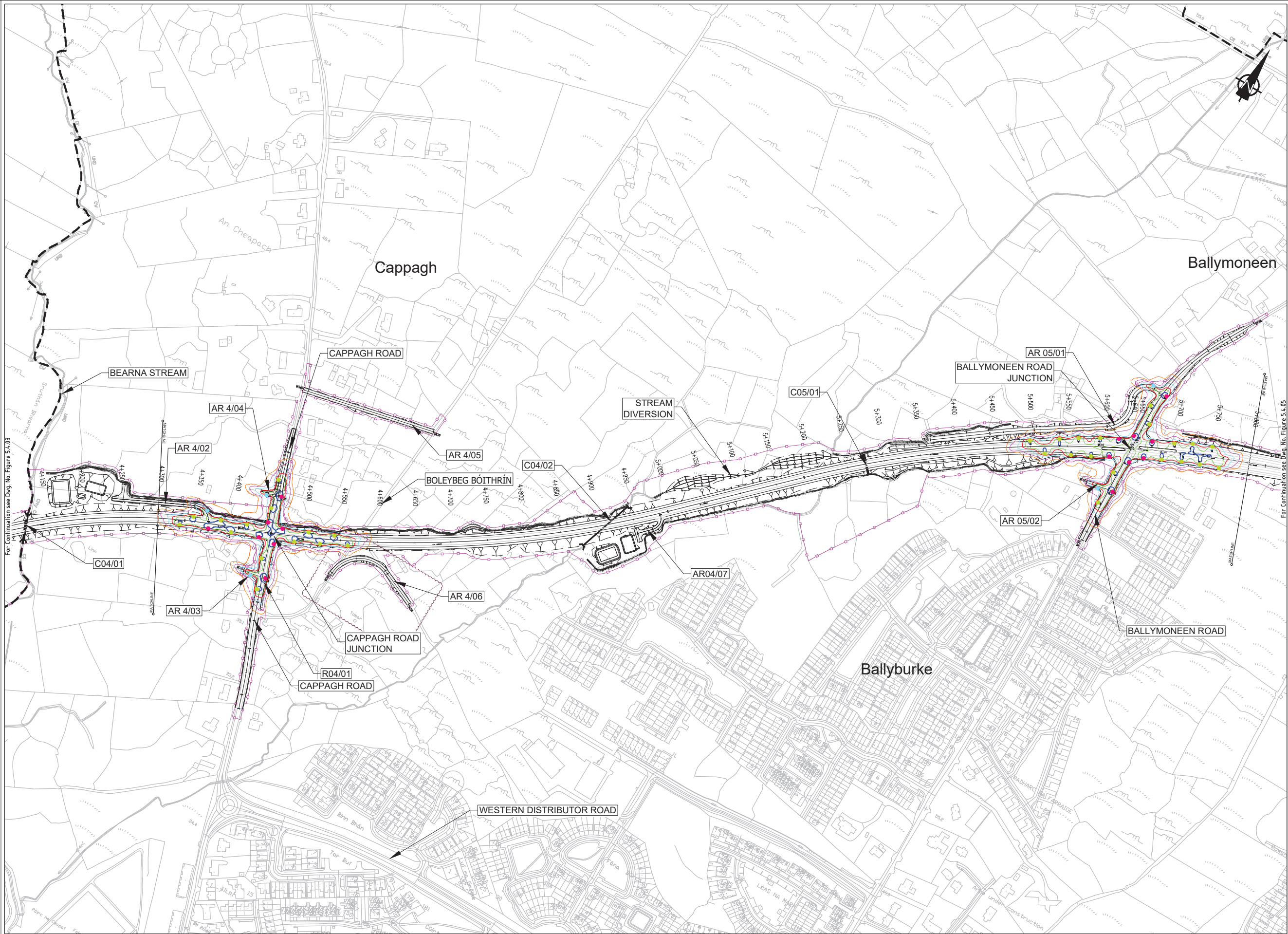
Road Lighting Columns and Brackets Location
CH.2+799 to CH.4+300
Sheet 3 of 15

Drawing Status

For Information

Job No	Drawing No	Issue
233985	Figure 5.4.03	11

Do not scale
\\global\europa\Dublin\jobs\233000\233985-004_ Internal\4-02 Drawings\4-02-19 Environmental\Update2024\EIA N6GCRR\6-20-2024 Chapter 5\Figure 5.4.01 to 5.4.15_2024.dwg
© Arup



EIA REPORT

Legend:

City Boundary

Assessment Boundary

Proposed N6 GCRR

Structure (S)

Proposed Culvert (C)

Proposed Mammel Underpass (C)

Proposed Attenuation Pond / Infiltration Basin / Wetlands

Proposed Stream Diversion

Proposed Road Lighting

Lantern Type A
9430 lm LED mounted on 10m high columns

Lantern Type B
5410 lm LED mounted on 10m high columns

Lantern Type C
5410 lm LED mounted on 10m high columns

Lantern Type D
11760 lm LED mounted on 12m high columns

Floodlight Type E
9380 lm LED mounted at 6m

Proposed Road Lighting Isolines

Isoline 1.0 lux

Isoline 2.0 lux

Isoline 5.0 lux

Isoline 10 lux

Isoline 15 lux

Isoline 25 lux

AR

AR - Access Road

R

R - Retaining Wall

© National Mapping Division of Taithe Éireann. All rights reserved. Licence number CYAL50333446

Do not scale
\\global\eurol\Dublin\jobs\233000\233985-004_ Internal\4-02 Drawings\4-02-19 Environmental\Update2024\EA N6GCRR\6-20-2024 Chapter 5\Figure 5.4.01 to 5.4.15_2024.dwg

Clients

An Roinn Iompair
Department of Transport

Tionscadal Éireann
Project Ireland
2040

Comhairle Chontae na Gaillimhe
Galway County Council

Galway City
Transport Project

TII

Transport Infrastructure
Investment Bank

Consultant

ARUP

Corporate House
City East Business Park
Ballybrit, Galway, Ireland.

Tel +353 (0)91 460675
www.N6GalwayCity.ie
www.arup.ie

Job Title

N6 Galway City Ring Road

Scale

1:5000 @ A3

Date:

February 2025

IT	28/02/2025	KJ	EC	MH
Issue	Date	By	Chkd	Appd

Drawing Title

Road Lighting Columns and Brackets Location
CH.4+300 to CH.5+800
Sheet 4 of 15

Drawing Status

For Information

Job No

233985

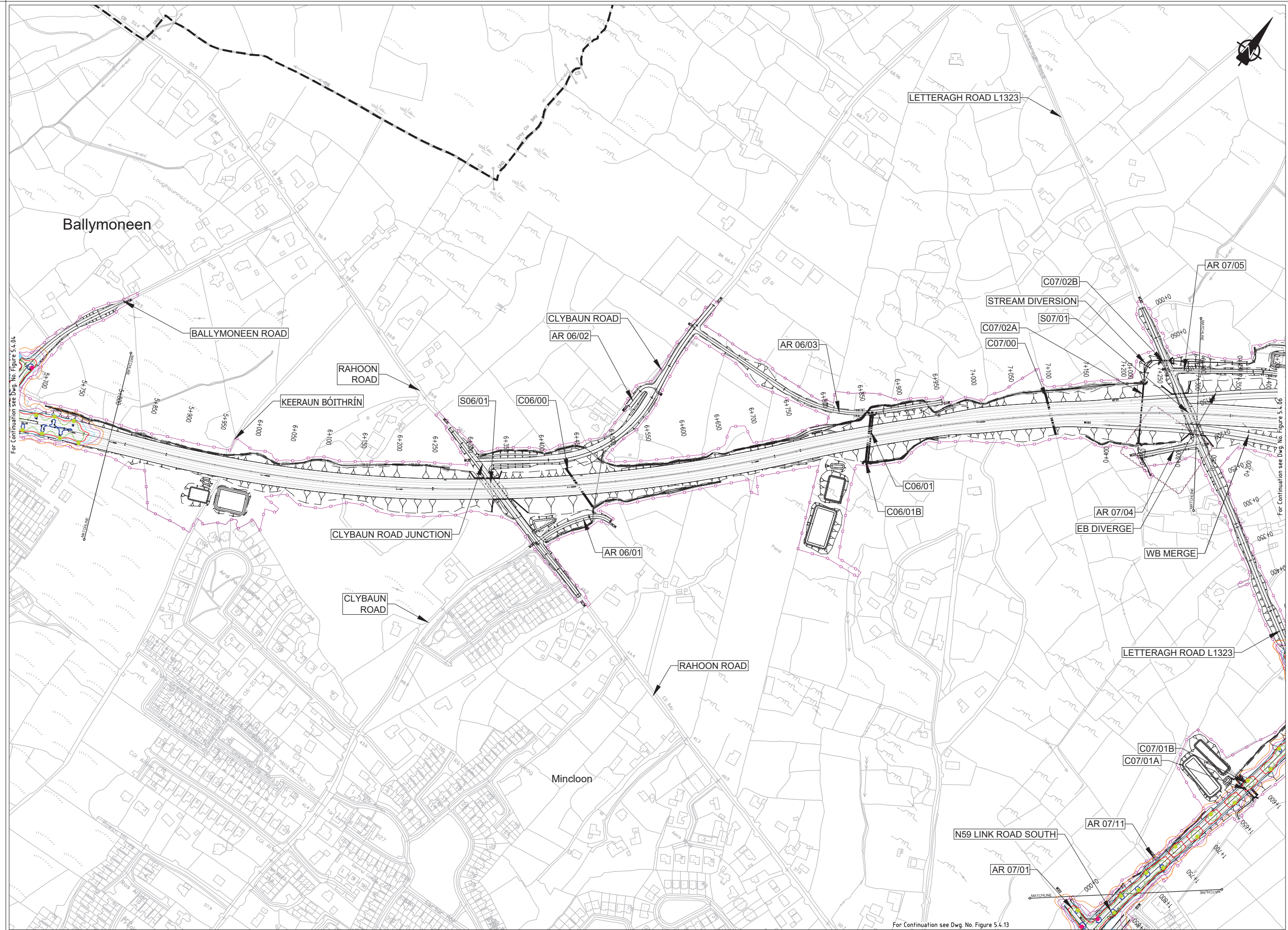
Drawing No

Figure 5.4.04

Issue

11

© Arup








EIA REPORT

Legend:

-
- City Boundary
- Assessment Boundary
- Proposed N6 GCRR
- Structure (S)
- Proposed Culvert (C)
- Proposed Mammal Underpass (C)
- Proposed Attenuation Pond / Infiltration Basin / Wetlands
- Proposed Stream Diversion

Proposed Road Lighting

-  Lantern Type A
9430 lm LED mounted on 10m high columns
-  Lantern Type B
5410 lm LED mounted on 10m high columns
-  Lantern Type C
5410 lm LED mounted on 10m high columns
-  Lantern Type D
11760 lm LED mounted on 12m high columns
-  Floodlight Type E
9380 lm LED mounted at 6m

Proposed Road Lighting Isolines

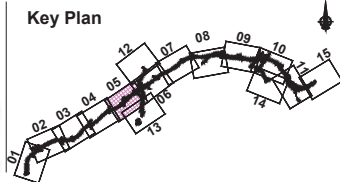
- Isoline 1.0 lux
- Isoline 2.0 lux
- Isoline 5.0 lux
- Isoline 10 lux
- Isoline 15 lux
- Isoline 25 lux

AR - Access Road

R R - Retaining Wall



Key Plan



Consultant

ARUP

Corporate House
City East Business Park
Ballybrit, Galway, Ireland.

Tel +353 (0)91 460675
www.N6GalwayCity.ie
www.arup.ie

Job Title
N6 Galway City Ring Road

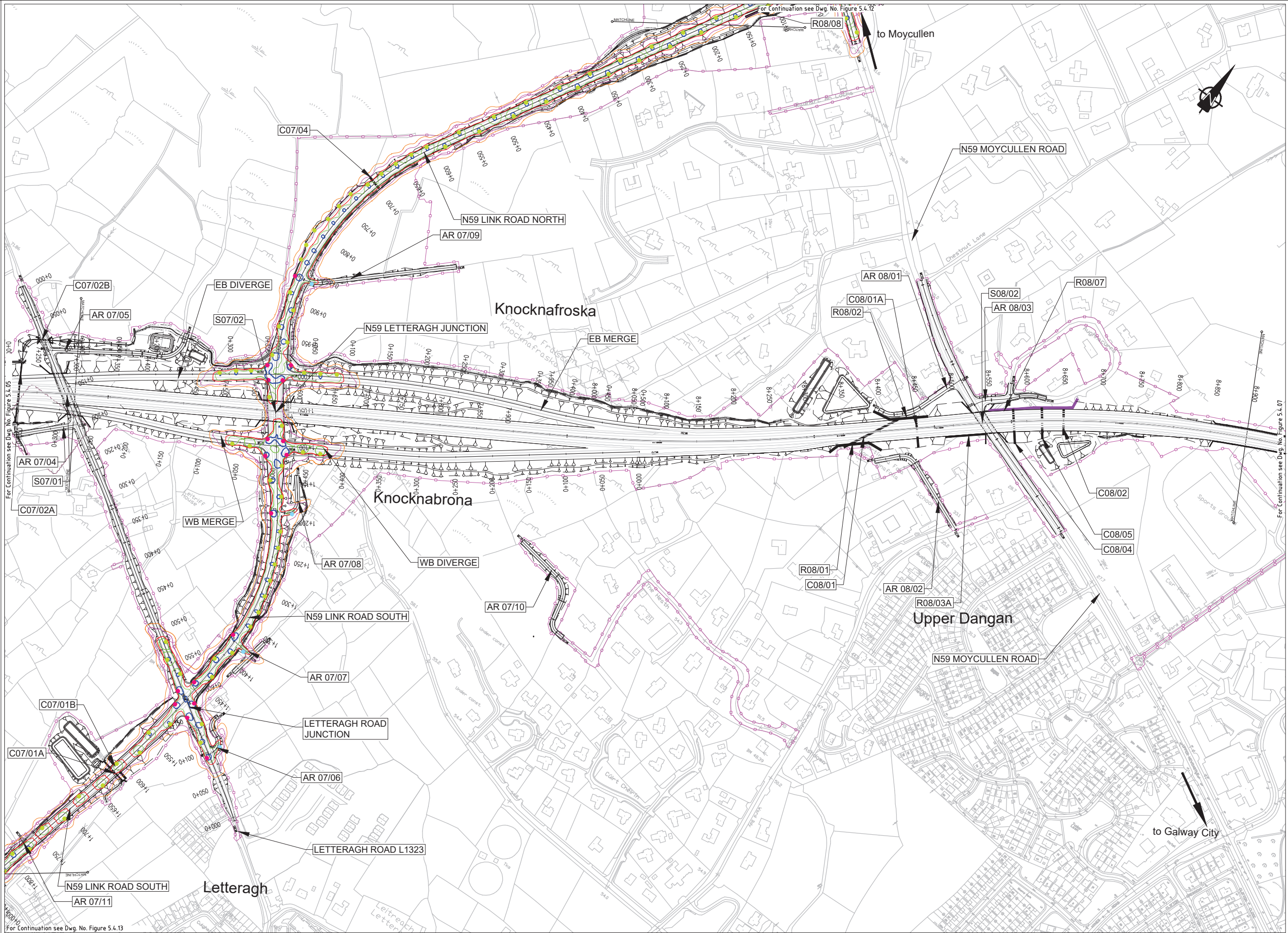
Scale 1:5000 @ A3
Date: February 2025

I1	28/02/2025	KJ	EC	MH
Issue	Date	By	Chkd	Appd

Drawing Title
Road Lighting Columns and Brackets Location
CH.5+800 to CH.7+300
Sheet 5 of 15

For Information

Job No 233985	Drawing No Figure 5.4.05	Issue I1
-------------------------	------------------------------------	--------------------



EIA REPORT

Legend:

City Boundary

Assessment Boundary

Proposed N6 GCRR

Structure (S)

Proposed Culvert (C)

Proposed Mammel Underpass (C)

Proposed Attenuation Pond / Infiltration Basin / Wetlands

Proposed Stream Diversion

Proposed Road Lighting

Lantern Type A
9430 lm LED mounted on 10m high columns

Lantern Type B
5410 lm LED mounted on 10m high columns

Lantern Type C
5410 lm LED mounted on 10m high columns

Lantern Type D
11760 lm LED mounted on 12m high columns

Floodlight Type E
9380 lm LED mounted at 6m

Proposed Road Lighting Isolines

Isoline 1.0 lux

Isoline 2.0 lux

Isoline 5.0 lux

Isoline 10 lux

Isoline 15 lux

Isoline 25 lux

AR - Access Road

R - Retaining Wall

National Mapping Division of Taoise Éireann. All rights reserved. Licence number CYAL5033446

Clients

An Roinn Iompair
Department of Transport

Tionscadal Éireann
Project Ireland
2040

Comhairle Chontae na Gaillimhe
Galway County Council

Comhairle Chontae na Gaillimhe
Galway County Council

TII

Consultant

ARUP

Corporate House
City East Business Park
Ballybrit, Galway, Ireland.

Tel +353 (0)91 460675
www.N6GalwayCity.ie
www.arup.ie

Key Plan

to Moycullen

to Galway City

Job Title

N6 Galway City Ring Road

Scale

1:5000 @ A3

Date:

February 2025

Drawing Title

Road Lighting Columns and Brackets Location
CH.7+300 to CH.8+900
Sheet 6 of 15

Drawing Status

For Information

Job No

233985

Drawing No

Figure 5.4.06

Issue

11

Issue

28/02/2025

Date

28/02/2025

By

KJ

Chkd

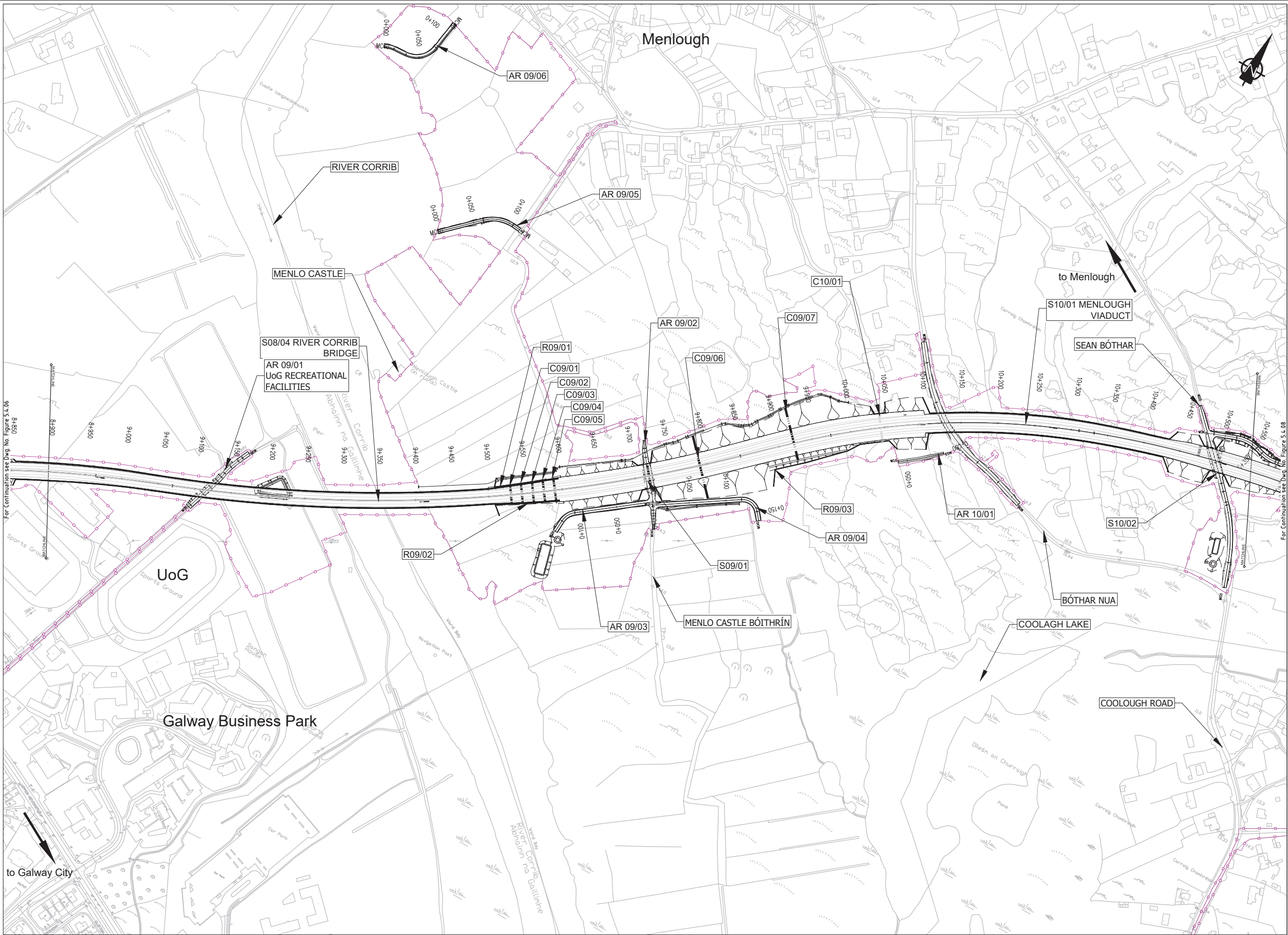
EC

Appd

MH

Do not scale
\\global\europa\Dublin\jobs\233000\233985-004_ Internal\4-02 Drawings\4-02-19 Environmental\Update\2024\IEA N6GCRR\6.20-2024 Chapter 5\Figure 5.4.01 to 5.4.15_2024.dwg

© Arup



EIA REPORT

Legend:

City Boundary

Assessment Boundary

Proposed N6 GCRR

Structure (S)

Proposed Culvert (C)

Proposed Mammel Underpass (C)

Proposed Attenuation Pond / Infiltration Basin / Wetlands

Proposed Stream Diversion

Proposed Road Lighting

Lantern Type A
9430 lm LED mounted on 10m high columns

Lantern Type B
5410 lm LED mounted on 10m high columns

Lantern Type C
5410 lm LED mounted on 10m high columns

Lantern Type D
11760 lm LED mounted on 12m high columns

Floodlight Type E
9380 lm LED mounted at 6m

Proposed Road Lighting Isolines

Isoline 1.0 lux

Isoline 2.0 lux

Isoline 5.0 lux

Isoline 10 lux

Isoline 15 lux

Isoline 25 lux

AR

AR - Access Road

R

R - Retaining Wall

National Mapping Division of Taoise Éireann. All rights reserved. Licence number CYAL5033446

Clients

An Roinn Iompair
Department of Transport

Comhairle Chontae na Gaillimhe
Galway County Council

Tionscadal Éireann
Project Ireland
2040

Galway City
Transport Project

TII

Transport Infrastructure Ireland

Key Plan

Consultant

ARUP

Corporate House
City East Business Park
Ballybrit, Galway, Ireland.

Tel +353 (0)91 460675
www.N6GalwayCity.ie
www.arup.ie

Job Title

N6 Galway City Ring Road

Scale

1:5000 @ A3

Date

February 2025

Issue

11

Date

28/02/2025

By

SK

Chkd

EC

Appd

MH

Drawing Title

Road Lighting Columns and Brackets Location
CH.8+900 to CH.10+550
Sheet 7 of 15

Drawing Status

For Information

Job No

233985

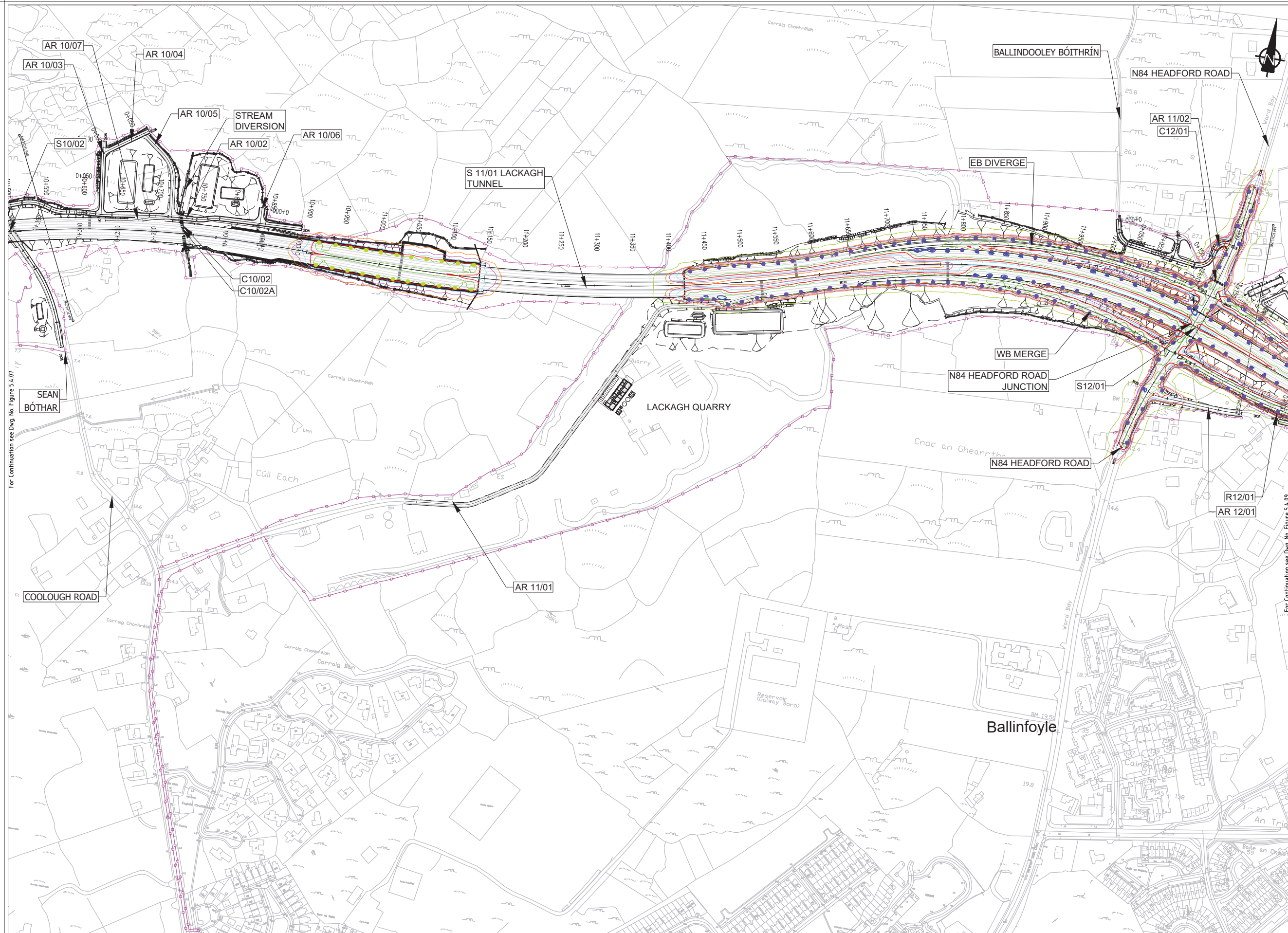
Drawing No

Figure 5.4.07

Issue









11

Do not scale
\\global\europa\Dublin\jobs\233000\233985-004_ Internal\4-02 Drawings\4-02-19 Environmental\Update2024\IEIA N6GCRR\6-20-2024 Chapter 5\Figure 5.4.01 to 5.4.15_2024.dwg
© Arup








EIA REPORT

Legend:

- | | |
|---|---|
|  | City Boundary |
|  | Assessment Boundary |
|  | Proposed N6 GCRR |
|  | Structure (S) |
|  | Proposed Culvert (C) |
|  | Proposed Mammel Underpass (C) |
|  | Proposed Attenuation Pond / Infiltration Basin / Wetlands |
|  | Proposed Stream Diversion |

Proposed Road Lighting

-  Lantern Type A
9430 lm LED mounted on 10m high columns
-  Lantern Type B
5410 lm LED mounted on 10m high columns
-  Lantern Type C
5410 lm LED mounted on 10m high columns
-  Lantern Type D
11760 lm LED mounted on 12m high columns
-  Floodlight Type E
9380 lm LED mounted at 6m

Proposed Road Lighting Isolines

- Isoline 1.0 lux
- Isoline 2.0 lux
- Isoline 5.0 lux
- Isoline 10 lux
- Isoline 15 lux
- Isoline 25 lux

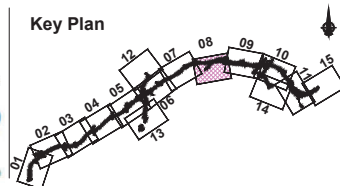
AR AR - Access Road

R R - Retaining Wall

© National Mapping Division of Tailte Éireann. All rights reserved. Licence number CYAL50333446



Key Plan



Consultant

ARUP

Corporate House
City East Business Park
Ballybrit, Galway, Ireland.

Tel +353 (0)91 460675
www.N6GalwayCity.ie
www.arup.ie

Job Title
N6 Galway City Ring Road

Scale 1:5000 @ A3

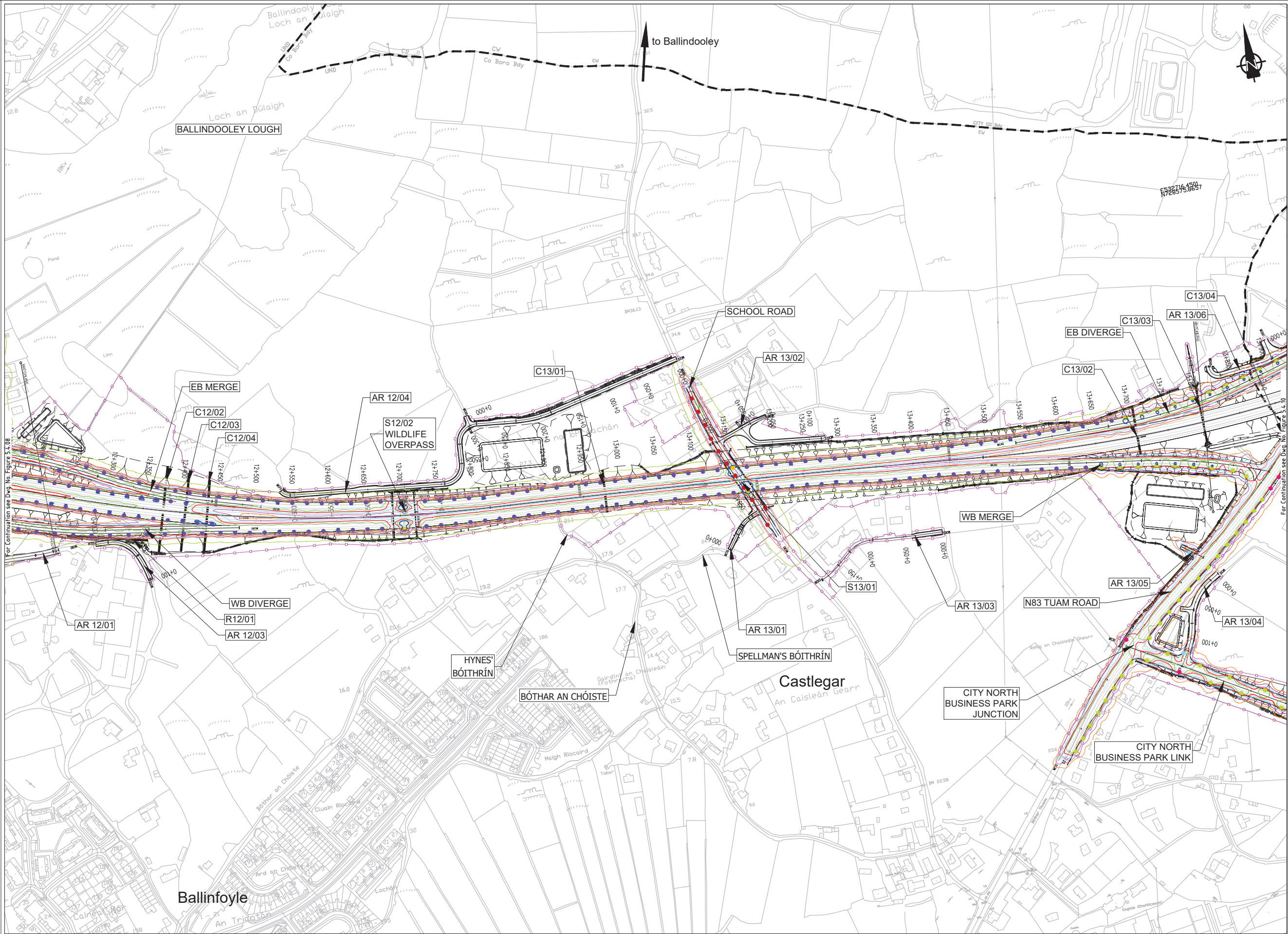
Date: February 2025

I1	28/02/2025	KJ	EC	MH
Issue	Date	Rv	Chkd	Appd

Drawing Title
Road Lighting Columns and Brackets Location
CH.10+550 to CH.12+200
Sheet 8 of 15

For Information

Job No 233985	Drawing No Figure 5.4.08	Issue I1
-------------------------	------------------------------------	--------------------



EIA REPORT

Legend:

City Boundary

Assessment Boundary

Proposed N6 GCRR

Structure (S)

Proposed Culvert (C)

Proposed Mammel Underpass (C)

Proposed Attenuation Pond / Infiltration Basin / Wetlands

Proposed Stream Diversion

Proposed Road Lighting

Lantern Type A
9430 lm LED mounted on 10m high columns

Lantern Type B
5410 lm LED mounted on 10m high columns

Lantern Type C
5410 lm LED mounted on 10m high columns

Lantern Type D
11760 lm LED mounted on 12m high columns

Floodlight Type E
9380 lm LED mounted at 6m

Proposed Road Lighting Isolines

Isoline 1.0 lux

Isoline 2.0 lux

Isoline 5.0 lux

Isoline 10 lux

Isoline 15 lux

Isoline 25 lux

AR

AR - Access Road

R

R - Retaining Wall

National Mapping Division of Taoise Éireann. All rights reserved. Licence number CYAL5033446

Clients

An Roinn Iompair
Department of Transport

Comhairle Chontae na Gaillimhe
Galway County Council

Tionscadal Éireann
Project Ireland
2040

Galway City
Transport Project

TII

Transport Infrastructure Ireland

Key Plan

Consultant

ARUP

Corporate House
City East Business Park
Ballybrit, Galway, Ireland.

Tel +353 (0)91 460675
www.N6GalwayCity.ie
www.arup.ie

Job Title

N6 Galway City Ring Road

Scale

1:5000 @ A3

Date:

February 2025

Drawing Title

Road Lighting Columns and Brackets Location
CH.12+200 to CH.13+800
Sheet 9 of 15

Drawing Status

For Information

Job No

233985

Drawing No

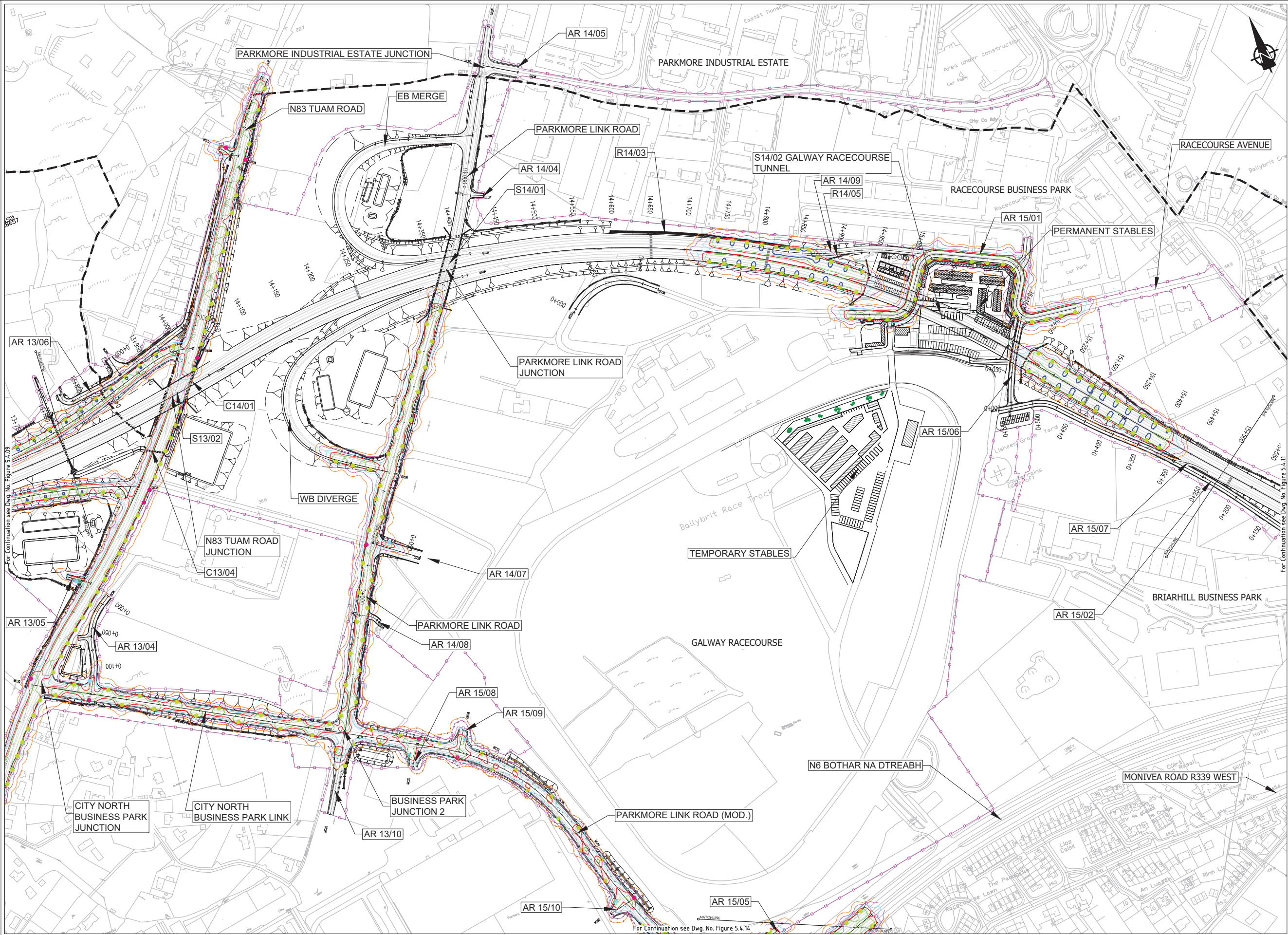
Figure 5.4.09

Issue

11

Do not scale
\\global\europa\Dublin\jobs\233000\233985-004_ Internal\4-02 Drawings\4-02-19 Environmental\Update2024\EA N6GCRR\6.20-2024 Chapter 5\Figure 5.4.01 to 5.4.15_2024.dwg

© Arup



EIA REPORT

Legend:

- City Boundary
- Assessment Boundary
- Proposed N6 GCRR
- Structure (S)
- Proposed Culvert (C)
- Proposed Mammel Underpass (C)
- Proposed Attenuation Pond / Infiltration Basin / Wetlands
- Proposed Stream Diversion

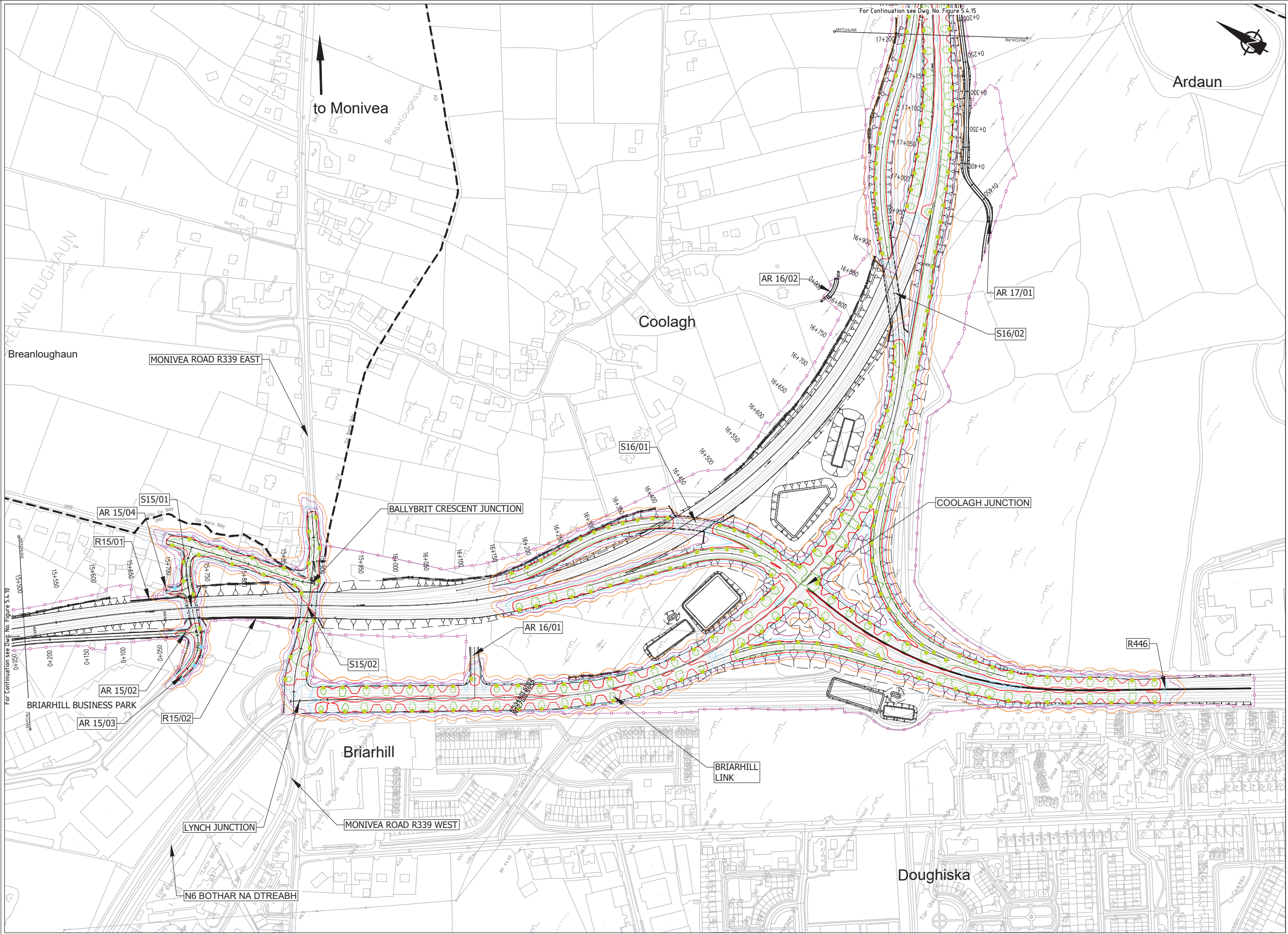
Proposed Road Lighting

- Lantern Type A
9430 lm LED mounted on 10m high columns
- Lantern Type B
5410 lm LED mounted on 10m high columns
- Lantern Type C
5410 lm LED mounted on 10m high columns
- Lantern Type D
11760 lm LED mounted on 12m high columns
- Floodlight Type E
9380 lm LED mounted at 6m

Proposed Road Lighting Isolines

- Isoline 1.0 lux
- Isoline 2.0 lux
- Isoline 5.0 lux
- Isoline 10 lux
- Isoline 15 lux
- Isoline 25 lux

- AR - Access Road
- R - Retaining Wall



EIA REPORT

Legend:

City Boundary

Assessment Boundary

Proposed N6 GCRR

Structure (S)

Proposed Culvert (C)

Proposed Mammel Underpass (C)

Proposed Attenuation Pond / Infiltration Basin / Wetlands

Proposed Stream Diversion

Proposed Road Lighting

Lantern Type A
9430 lm LED mounted on 10m high columns

Lantern Type B
5410 lm LED mounted on 10m high columns

Lantern Type C
5410 lm LED mounted on 10m high columns

Lantern Type D
11760 lm LED mounted on 12m high columns

Floodlight Type E
9380 lm LED mounted at 6m

Proposed Road Lighting Isolines

Isoline 1.0 lux

Isoline 2.0 lux

Isoline 5.0 lux

Isoline 10 lux

Isoline 15 lux

Isoline 25 lux

AR - Access Road

R - Retaining Wall

Clients

An Roinn Iompair
Department of Transport

Tionscadal Eireann
Project Ireland
2040

Comhairle Chontae na Gaillimhe
Galway County Council

Galway City
Transport Project

TII

Transport Infrastructure Ireland

Key Plan

Consultant

ARUP

Corporate House
City East Business Park
Ballybrit, Galway, Ireland.

Tel +353 (0)91 460675
www.N6GalwayCity.ie
www.arup.ie

Job Title

N6 Galway City Ring Road

Scale

1:5000 @ A3

Date:

February 2025

Drawing Title

Road Lighting Columns and Brackets Location
CH.15+500 to CH.17+200
Sheet 11 of 15

Drawing Status

For Information

Job No

233985

Drawing No

Figure 5.4.11

Issue

11

Issue

11

Date

28/02/2025

By

KJ

Chkd

EC

Appd

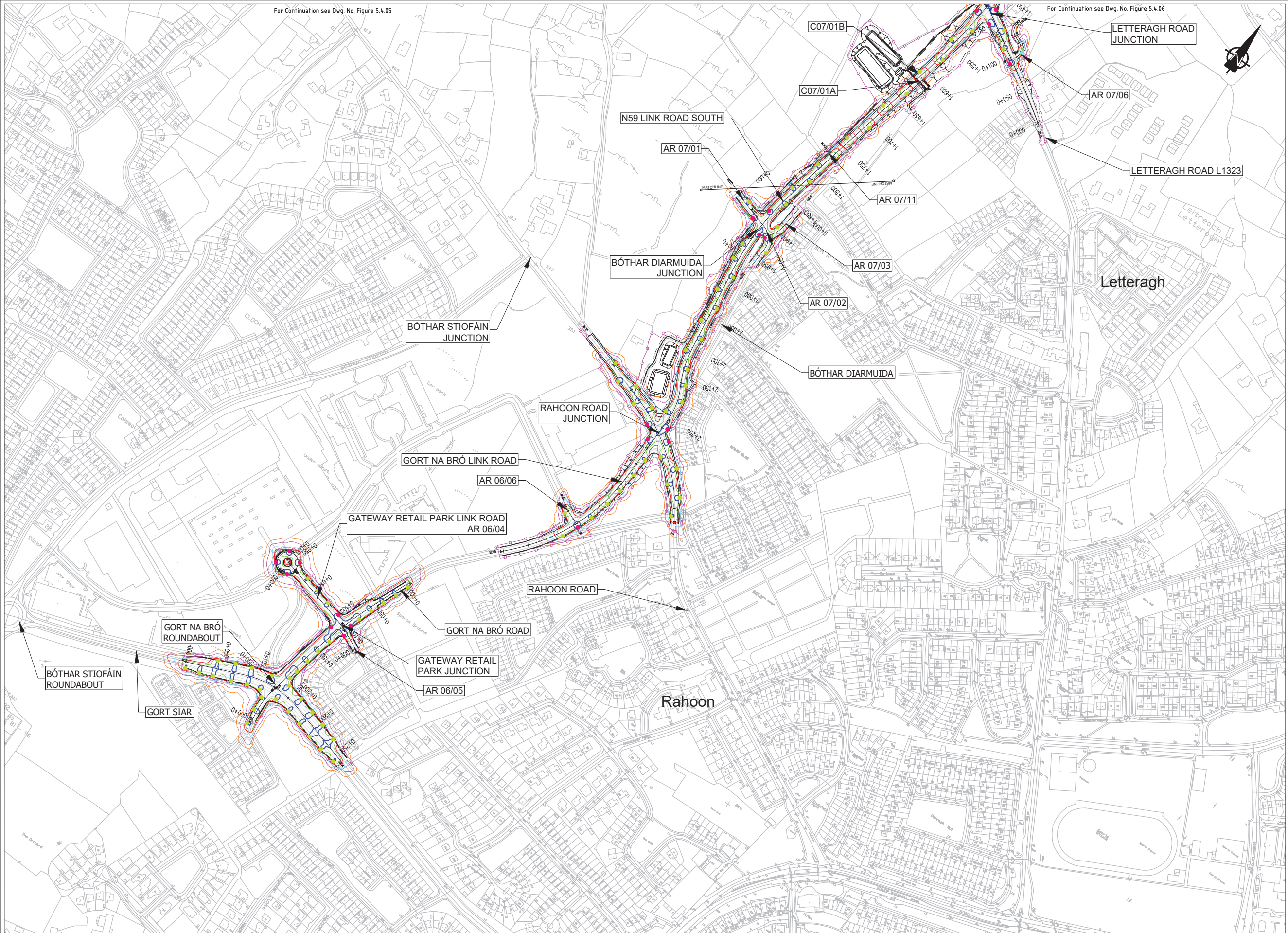
MH

Do not scale
\\global\europa\Dublin\jobs\233000\233985-004_ Internal\4-02 Drawings\4-02-19 Environmental\Update2024\EIA N6GCRR\6.20-2024 Chapter 5\Figure 5.4.01 to 5.4.15_2024.dwg

© Arup

For Continuation see Dwg. No. Figure 5.4.05

For Continuation see Dwg. No. Figure 5.4.06



EIA REPORT

Legend:

- City Boundary
- Assessment Boundary
- Proposed N6 GCRR
- Structure (S)
- Proposed Culvert (C)
- Proposed Mammel Underpass (C)
- Proposed Attenuation Pond / Infiltration Basin / Wetlands
- Proposed Stream Diversion

Proposed Road Lighting

- Lantern Type A
9430 lm LED mounted on 10m high columns
- Lantern Type B
5410 lm LED mounted on 10m high columns
- Lantern Type C
5410 lm LED mounted on 10m high columns
- Lantern Type D
11760 lm LED mounted on 12m high columns
- Floodlight Type E
9380 lm LED mounted at 6m

Proposed Road Lighting Isolines

- Isoline 1.0 lux
- Isoline 2.0 lux
- Isoline 5.0 lux
- Isoline 10 lux
- Isoline 15 lux
- Isoline 25 lux

AR AR - Access Road

R R - Retaining Wall

© National Mapping Division of Taithe Éireann. All rights reserved. Licence number CYAL5033446

Clients

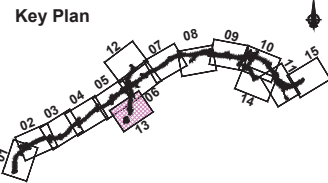
An Roinn Iompair
Department of Transport

Tionscadal Éireann
Project Ireland
2040

Galway City
Transport Project

Comhairle Chontae na Gaillimhe
Galway County Council

TII



Consultant

Corporate House
City East Business Park
Ballybrit, Galway, Ireland.

Tel +353 (0)91 460675
www.N6GalwayCity.ie
www.arup.ie

Job Title

N6 Galway City Ring Road

Scale

1:5000 @ A3

Date:

February 2025

I1	28/02/2025	KJ	EC	MH
Issue	Date	By	Chkd	Appd

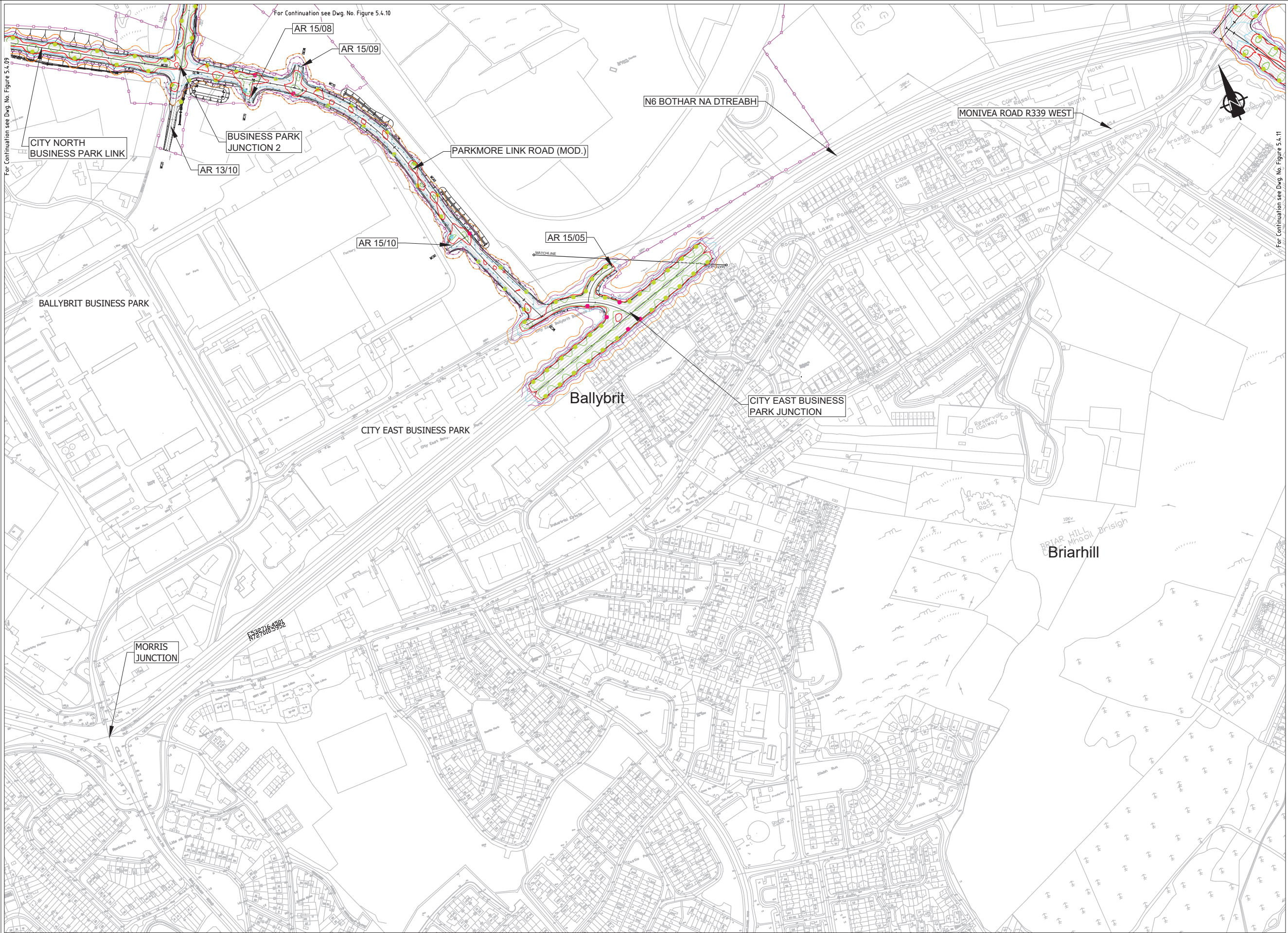
Drawing Title

Road Lighting Columns and Brackets Location
N59 Link Road South
Sheet 13 of 15

Drawing Status

For Information

Job No	Drawing No	Issue
233985	Figure 5.4.13	11



EIA REPORT

Legend:

City Boundary

Assessment Boundary

Proposed N6 GCRR

Structure (S)

Proposed Culvert (C)

Proposed Mammel Underpass (C)

Proposed Attenuation Pond / Infiltration Basin / Wetlands

Proposed Stream Diversion

Proposed Road Lighting

Lantern Type A
9430 lm LED mounted on 10m high columns

Lantern Type B
5410 lm LED mounted on 10m high columns

Lantern Type C
5410 lm LED mounted on 10m high columns

Lantern Type D
11760 lm LED mounted on 12m high columns

Floodlight Type E
9380 lm LED mounted at 6m

Proposed Road Lighting Isolines

Isoline 1.0 lux

Isoline 2.0 lux

Isoline 5.0 lux

Isoline 10 lux

Isoline 15 lux

Isoline 25 lux

AR

AR - Access Road

R

R - Retaining Wall

© National Mapping Division of Tailte Éireann. All rights reserved. Licence number CYAL5033446

Do not scale
\\global\europa\Dublin\jobs\233000\233985-004_ Internal\4-02 Drawings\4-02-19 Environmental\Update2024\EA N6GCRR6.20-2024 Chapter 5\Figure 5.4.01 to 5.4.15_2024.dwg

Clients

An Roinn Iompair
Department of Transport

Comhairle Chontae na Gaillimhe
Galway County Council

Tionscadal Éireann
Project Ireland
2040

Galway City
Transport Project

TII

Transport Infrastructure Ireland

Consultant

ARUP

Corporate House
City East Business Park
Ballybrit, Galway, Ireland.

Tel +353 (0)91 460675
www.N6GalwayCity.ie
www.arup.ie

Job Title

N6 Galway City Ring Road

Scale

1:5000 @ A3

Date:

February 2025

I1	28/02/2025	KJ	EC	MH
Issue	Date	By	Chkd	Appd

Drawing Title

Road Lighting Columns and Brackets Location
City East Junction
Sheet 14 of 15

Drawing Status

For Information

Job No

233985

Drawing No

Figure 5.4.14

Issue

11

© Arup



EIA REPORT

Legend:

- City Boundary
- Assessment Boundary
- Proposed N6 GCRR
- Structure (S)
- Proposed Culvert (C)
- Proposed Mammel Underpass (C)
- Proposed Attenuation Pond / Infiltration Basin / Wetlands
- Proposed Stream Diversion

Proposed Road Lighting

- Lantern Type A
9430 lm LED mounted on 10m high columns
- Lantern Type B
5410 lm LED mounted on 10m high columns
- Lantern Type C
5410 lm LED mounted on 10m high columns
- Lantern Type D
11760 lm LED mounted on 12m high columns
- Floodlight Type E
9380 lm LED mounted at 6m

Proposed Road Lighting Isolines

- Isoline 1.0 lux
- Isoline 2.0 lux
- Isoline 5.0 lux
- Isoline 10 lux
- Isoline 15 lux
- Isoline 25 lux

- AR - Access Road
- R - Retaining Wall

Clients

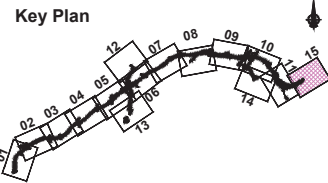
An Roinn Iompair
Department of Transport

Tionscadal Éireann
Project Ireland
2040

Galway City
Transport Project

Comhairle Chontae na Gaillimhe
Galway County Council

TIIP



Consultant

Corporate House
City East Business Park
Ballybrit, Galway, Ireland.

Tel +353 (0)91 460675
www.N6GalwayCity.ie
www.arup.ie

Job Title

N6 Galway City Ring Road

Scale

1:5000 @ A3

Date:

February 2025

I1	28/02/2025	KJ	EC	MH
Issue	Date	By	Chkd	Appd

Drawing Title

Road Lighting Columns and Brackets Location
CH.17+200 (End of Scheme) to Existing N6 (~CH.18+550)
Sheet 15 of 15

Drawing Status

For Information

Job No	Drawing No	Issue
233985	Figure 5.4.15	11